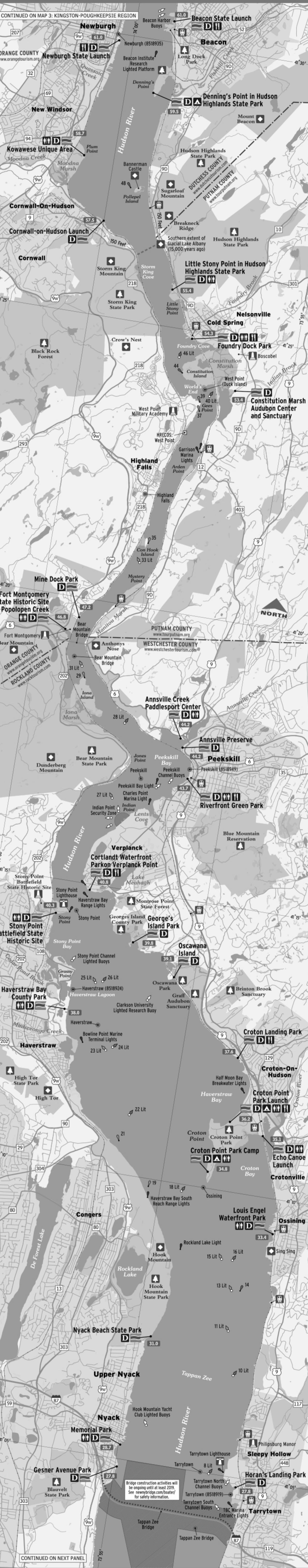


This Map Guide is for planning purposes only and should NOT be used for navigation. Please refer to official US NOAA Nautical Charts or equivalent.

Map 4 — Water Trail Access Sites



Beacon State Launch, Beacon
Mile: 61.0 E
GPS: 41.50611, -73.98528
55 Red Flynn Drive, Beacon 12508
Site Type: carport & trailer launch, day use. Paddler Services: picnicking, train service. Activities: fishing

Newburgh State Launch, Newburgh
Mile: 61.0 W
GPS: 41.49806, -74.00556
2 Washington St., Newburgh 12550
Site Type: carport & trailer launch, day use. Paddler Services: restaurants
Activities: fishing

Denning's Point in Hudson Highlands State Park, Beacon
Mile: 59.5 E
GPS: 41.48444, -73.89917
No vehicle access
Site Type: campsite, day use
Paddler Services: picnicking
Activities: trail, fishing

Kowawese Unique Area, New Windsor
Mile: 58.7 W
GPS: 41.46278, -74.01167
Plum Point Park, New Windsor 12553
Site Type: carport launch, day use
Paddler Services: kayak storage racks, restrooms. Activities: trail, fishing, bird watching

Cornwall-on-Hudson Launch, Cornwall
Mile: 57.5 W
GPS: 41.44444, -74.00000
99 Shore Rd., Cornwall-on-Hudson 12520
Site Type: carport launch, day use
Paddler Services: picnicking, bus service
Activities: trail, fishing, bird watching

Little Stony Point in Hudson Highlands State Park, Phillipstown
Mile: 55.4 E
GPS: 41.42778, -73.96861
3200 Steam Road, Cold Spring 10516
Site Type: carport launch, day use
Paddler Services: restrooms, picnicking
Activities: trail, fishing

Foundry Dock Park, Cold Spring
Mile: 54.3 E
GPS: 41.41417, -73.95808
46 Market Street, Cold Spring 10516
Site Type: carport launch, day use
Paddler Services: restrooms, restaurants, retail/supplies, train service. Activities: trail

Constitution Marsh Audubon Center & Sanctuary, Phillipstown
Mile: 53.4 E
GPS: 41.40111, -73.93833
127 Warren Landing Rd., Garrison 10524
Site Type: day use
Activities: trail, bird watching

Mine Dock Park, Highlands
Mile: 47.2 W
GPS: 41.32750, -73.98417
98 Mine Dock Rd., Highland Falls 10928
Site Type: carport launch, day use
Paddler Services: kayak storage racks, picnicking. Activities: trail, fishing

Fort Montgomery State Historic Site on Popolopen Creek, Highlands
Mile: 46.8 W
GPS: 41.32333, -73.98889
690 U.S. 9W, Highland Falls 10928
Site Type: day use. Paddler Services: restrooms. Activities: trail, fishing

Annsville Creek Paddlesport Center in Hudson Highlands State Park, Cortlandt
Mile: 44.2 E
GPS: 41.29722, -73.93722
1 Annsville Circle, Peekskill 10566
Site Type: carport launch, day use
Paddler Services: restrooms, picnicking, retail/supplies. Activities: trail, fishing

Annsville Preserve, Peekskill
Mile: 44.2 E
GPS: 41.29417, -73.93583
Old Pearl Avenue, Peekskill 10566
Site Type: carport launch, day use
Paddler Services: kayak storage racks, picnicking. Activities: trail, fishing

Riverfront Green Park, Peekskill
Mile: 43.7 E
GPS: 41.28556, -73.93222
28 Hudson Avenue, Peekskill 10566
Site Type: carport & trailer launch, day use. Paddler Services: kayak storage racks, restrooms, picnicking, restaurants, bus & train service. Activities: fishing, concerts/events, playground, tour boat

Cortlandt Waterfront Park on Verplanck Point, Cortlandt
Mile: 40.8 E
GPS: 41.24833, -73.96278
2-6 Riverway Ave., Verplanck 10596
Site Type: carport & trailer launch, day use. Paddler Services: picnicking, restaurants, retail/supplies, bus service. Activities: trail, fishing, playground

Stony Point Battlefield State Historic Site, Stony Point
Mile: 40.3 W
GPS: 41.24000, -73.97472
44 Battlefield Rd., Stony Point 10980
Site Type: carport launch, day use. Paddler Services: kayak storage racks, restrooms, picnicking. Activities: trail, concerts/events

Oscawana Island, Cortlandt
Mile: 39.1 E
GPS: 41.22667, -73.92472
111 Cortlandt St., Croton-on-Hudson 10520
Site Type: carport launch, day use
Activities: trail, fishing

Haverstraw Bay County Park, Haverstraw
Mile: 38.0 W
GPS: 41.21250, -73.96500
21 Co. Rd. 109, West Haverstraw 10993
Site Type: carport & trailer launch, day use
Paddler Services: restrooms, picnicking
Activities: trail, fishing, playground

Croton Landing Park, Croton-on-Hudson
Mile: 37.6 E
GPS: 41.20639, -73.89472
Croton Landing Park, 1 Van Wyck St., Croton-on-Hudson 10520
Site Type: carport launch, day use
Paddler Services: kayak storage racks, picnicking, restaurants, retail/supplies
Activities: trail, fishing

Croton Landing Park Launch, Croton-on-Hudson
Mile: 36.2 E
GPS: 41.18694, -73.89361
6 Croton Pl. Ave., Croton-on-Hudson 10520
Site Type: carport launch, campsite, site cleanup, reservations required, 914-862-5200, day use. Paddler Services: restrooms, picnicking, restaurants, train service. Activities: trail, swimming, fishing, bird watching

Echo Canoe Launch on Croton River, Croton-on-Hudson
Mile: 35.1 E
GPS: 41.18483, -73.88000
18 Veterans Plaza, Croton-on-Hudson 10520
Site Type: carport & trailer launch, day use. Paddler Services: restrooms, bus & train service. Activities: trail, fishing

Croton Point Park Camp, Croton-on-Hudson
Mile: 34.8 E
GPS: 41.17167, -73.89917
No vehicle access
Site Type: campsite, day use
Paddler Services: restrooms, picnicking, train service. Activities: trail, swimming, fishing, bird watching

Louis Engel Waterfront Park, Ossining
Mile: 33.4 E
GPS: 41.15639, -73.87000
161-185 Westery Road, Ossining 10562
Site Type: carport & trailer launch, day use. Paddler Services: kayak storage racks, restrooms, picnicking, retail/supplies, bus & train service. Activities: trail, fishing, bird watching, concerts/events, playground

Memorial Park, Nyack
Mile: 28.7 W
GPS: 41.12083, -73.91583
2 Depew Avenue, Nyack 10960
Site Type: carport & trailer launch, day use
Paddler Services: picnicking, bus service
Activities: fishing, playground

Gesner Avenue Park, Nyack
Mile: 27.8 W
GPS: 41.08111, -73.91583
2 Gesner Avenue, Nyack 10960
Site Type: carport launch, day use
Paddler Services: picnicking
Activities: fishing

Horan's Landing Park, Sleepy Hollow
Mile: 27.8 E
GPS: 41.08056, -73.86861
11 River Street, Sleepy Hollow 10591
Site Type: carport launch, day use
Paddler Services: picnicking

Parelli Park Boat Launch, Piermont
Mile: 25.3 W
GPS: 41.04222, -73.91528
Parking lot: Hudson Way, Piermont 10968
Site Type: carport launch, day use
Paddler Services: kayak storage racks, picnicking. Activities: swimming, fishing

Scenic Hudson Park, Irvington
Mile: 25.0 E
GPS: 41.04167, -73.87389
Access Road: River Rd., Irvington 10533
Site Type: carport launch, day use. Paddler Services: restrooms, restaurants, retail/supplies, train service. Activities: trail, fishing, playground

Kinnally Cove, Hastings-on-Hudson
Mile: 21.9 E
GPS: 40.99750, -73.88444
197-199 River St., Hastings-on-Hudson 10706
Site Type: carport launch, day use
Paddler Services: picnicking, restaurants, train service. Activities: fishing, playground

Center for Urban Rivers at Bezak, Yonkers
Mile: 18.4 E
GPS: 40.93806, -73.90278
11 Alexander Street, Yonkers 10701
Site Type: carport launch, day use
Paddler Services: picnicking, restaurants, retail/supplies, bus & train service. Activities: fishing, bird watching

Inwood Hill Park: Dykman Tubby Hook, NYC
Mile: 13.0 E
GPS: 40.86944, -73.93194
348 Dyckman St., New York 10034
Site Type: carport launch

West Harlem Piers Park, NYC
Mile: 9.8 E
GPS: 40.82056, -73.95972
No vehicle access
Site Type: carport launch, day use
Paddler Services: bus & train service
Activities: trail, fishing

79th Street Boat Basin, NYC
Mile: 6.3 E
GPS: 40.78667, -73.98500
79th Street Boat Basin, NYC 10024
Site Type: carport launch, day use
Paddler Services: picnicking
Activities: trail

West 72nd Street, NYC
Mile: 5.8 E
GPS: 40.78167, -73.98806
No vehicle access
Site Type: carport launch

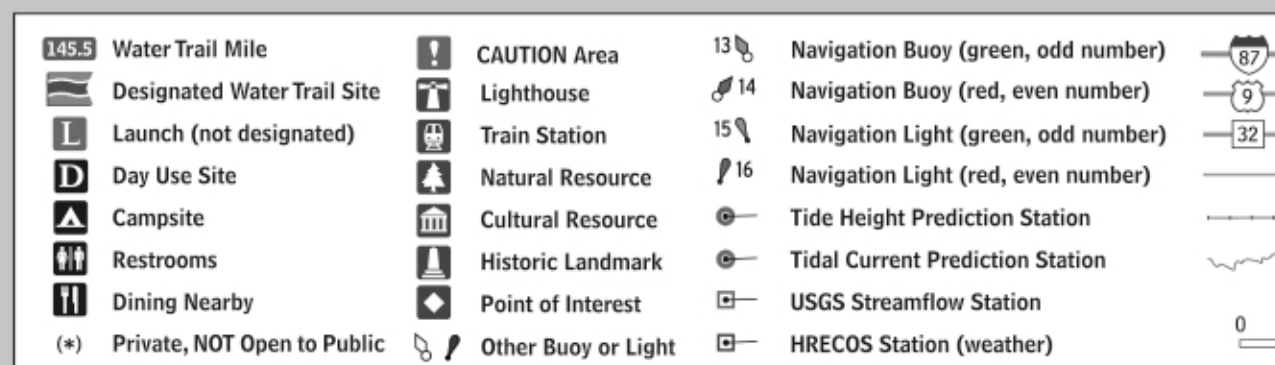
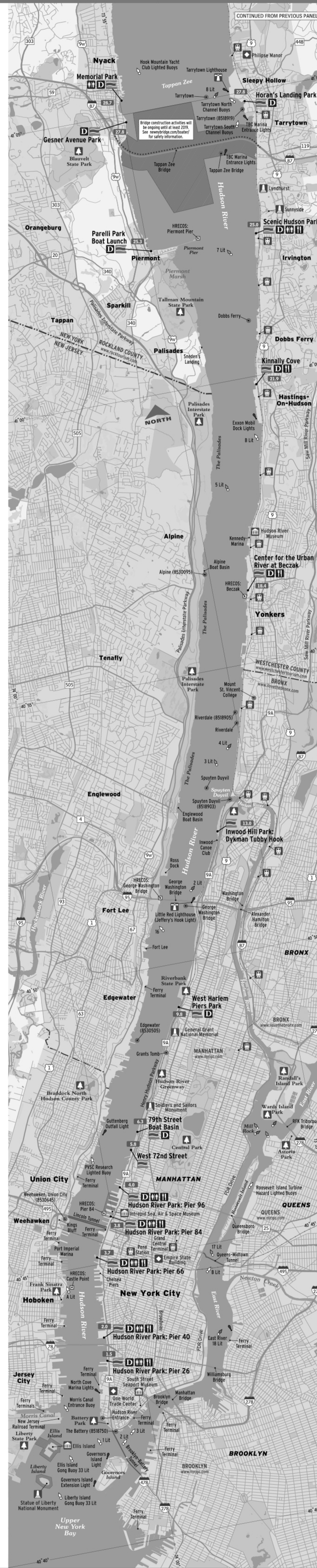
Hudson River Park Pier 96, NYC
Mile: 4.0 E
GPS: 40.77139, -73.99556
698 W 56th Street, NYC 10019
Site Type: carport launch, day use
Paddler Services: restrooms, picnicking, restaurants, retail/supplies, lodging, bus & train service. Activities: trail, fishing, concerts/events

Hudson River Park Pier 84, NYC
Mile: 3.8 E
GPS: 40.76417, -74.00194
698 W 44th Street, NYC 10036
Site Type: carport launch, day use
Paddler Services: restrooms, picnicking, restaurants, retail/supplies, lodging, bus & train service. Activities: trail, fishing, concerts/events

Hudson River Park Pier 66, NYC
Mile: 3.7 E
GPS: 40.75222, -74.00917
698 West 26th St., NYC 10001
Site Type: carport launch, day use
Paddler Services: restrooms, picnicking, restaurants, retail/supplies, lodging, bus & train service. Activities: trail, fishing, concerts/events

Hudson River Park Pier 40, NYC
Mile: 2.0 E
GPS: 40.72833, -74.01194
72 Clarkson Street, NYC 10014
Site Type: carport launch, day use
Paddler Services: restrooms, picnicking, restaurants, retail/supplies, lodging, bus & train service. Activities: trail, fishing, concerts/events

Hudson River Park Pier 26, NYC
Mile: 1.5 E
GPS: 40.72139, -74.01250
241 West Street, NYC 10013
Site Type: carport launch, day use
Paddler Services: restrooms, picnicking, restaurants, retail/supplies, lodging, bus & train service. Activities: trail, fishing, concerts/events



Always Wear a Life Jacket!
A life jacket is the most important piece of safety equipment a paddler can have, but it cannot work if it is not worn. Be ready for unexpected circumstances and always wear a life jacket when on or near the water! More safety information is available at HudsonRiverGreenwayWaterTrail.org or WearItNewYork.com.

Hudson River Estuary Paddling
Conditions on the Hudson south of Troy can vary greatly, ranging from calm water to extremely rough conditions which are impossible to navigate. Poor conditions caused by strong tidal currents, wind, or severe weather can worsen suddenly and without warning. Kayaks designed for sea conditions are recommended and paddlers should carry all appropriate safety gear. Kayaks and canoes are very difficult for other mariners to see and it is the paddler's responsibility to remain alert for power-boats and other watercraft. Ocean-going ships and tugboats with barges navigate a winding shipping channel marked by red and green buoys. Avoid the channel, or cross it at right angles if necessary. See www.uscgboating.org or www.WearItNewYork.com for safety information, and HudsonRiverGreenwayWaterTrail.org for tide and current information.

Monitoring Stations
Three entities maintain monitoring stations along the Hudson with near-real time data of use to paddlers, including salt front, water and air temperature, tide height, streamflow, precipitation amounts, and wind direction and speed – the U.S. Geological Survey (<http://on.doi.gov/11Elqpf>), the Hudson River Environmental Conditions Observing System (www.hrecos.org/), and the Beacon Institute's REON system (<http://bit.ly/1g54cCt>).

CAUTIONARY STATEMENT FOR ALL PADDLERS
Paddlers should make themselves aware of the potential dangers related to paddling the Hudson River. Although marshes and tributary streams along the Hudson River are attractive destinations, and some are not easily accessible due to bridges, dams, and underwater obstructions. Bridge heights above water vary with the tides. Some underwater obstructions just beneath the water's surface may not be visible. These obstructions may cause a boat to flip at the wrong tide level, but be perfectly safe to paddle over or around at higher or lower levels. Paddlers are advised and encouraged to review the *Hudson River Water Trail Guide* and an official NOAA chart for ANY known locations of these obstructions. Also, paddling in the spring and fall is lovely, but one of the lesser-known dangers of paddling during colder weather is the possibility of cold water immersion leading to hypothermia. Be sure to read and follow all safety suggestions – your survival may depend on it. Paddlers who educate themselves regarding safety precautions and potential dangers reduce the risk of injury or death. *This map series is intended for planning purposes only, not for navigational use. The U.S. Coast Guard monitors channel 16 on VHF Marine radios. This channel is for emergency use only.*